
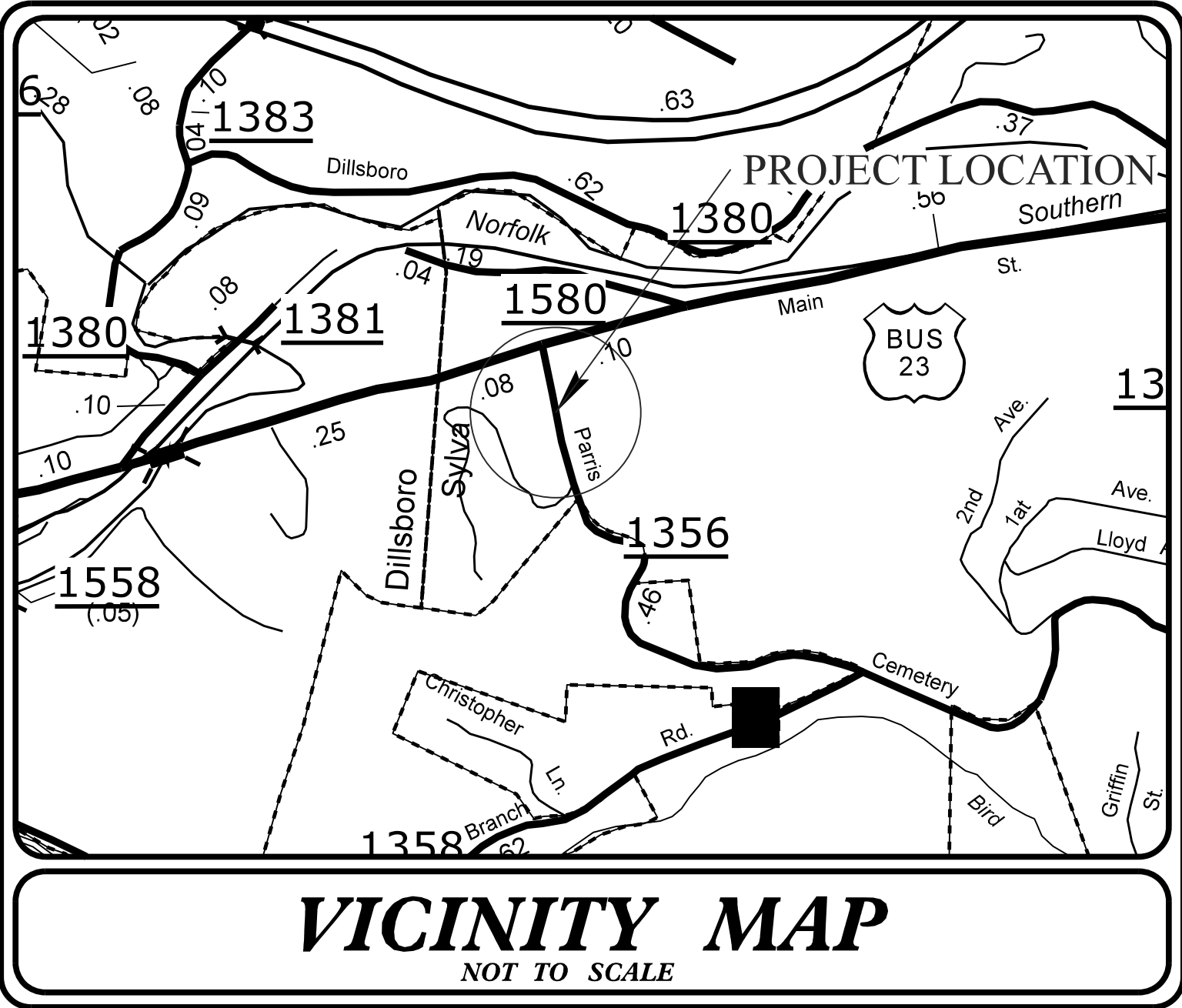


STATE	STATE PROJECT REFERENCE NO.	SHEET NO.	TOTAL SHEETS
N.C.	HS-2014AD	EC-1	
STATE PROJ. NO.	F.A. PROJ. NO.	DESCRIPTION	

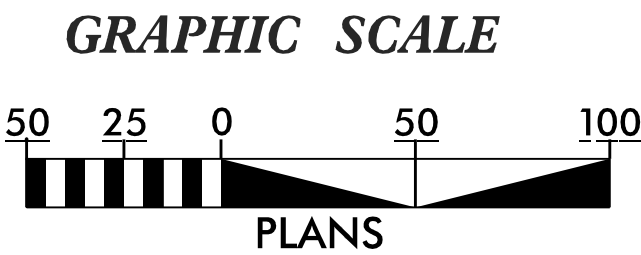


THIS PROJECT HAS  
BEEN DESIGNED TO  
SENSITIVE WATERSHED  
STANDARDS.



STATE OF NORTH CAROLINA  
DIVISION OF HIGHWAYS  
PLAN FOR PROPOSED  
HIGHWAY EROSION CONTROL  
JACKSON COUNTY

LOCATION: *SR 1356 (SAVANNAH DR) FROM US 23 BUS TO NICOL ARMS RD*  
TYPE OF WORK: *SIDEWALK, CURB RAMPS,  
PAVEMENT MARKINGS*



THESE EROSION AND SEDIMENT CONTROL PLANS COMPLY  
WITH THE REGULATIONS SET FORTH BY THE  
NCG-010000 GENERAL STORMWATER CONSTRUCTION PERMIT  
ISSUED BY THE NORTH CAROLINA DEPARTMENT OF  
ENVIRONMENTAL QUALITY DIVISION OF ENERGY,  
MINERAL, AND LAND RESOURCES.

Prepared In the Office of:  
**DIVISION OF HIGHWAYS**  
253 Webster Rd.  
Sylva, NC 28779  
**2024 STANDARD SPECIFICATIONS**

Designed by:  
**DREW RIVENBARK, EI** **4342**  
NAME LEVEL III CERTIFICATION NO.

Roadway Standard Drawings  
The "Roadway Standard Drawings"- Roadway Design Unit - N. C.  
Department of Transportation - Raleigh, N. C., dated January 2024  
and the latest revision thereto are applicable to this project and by  
reference hereby are considered a part of these plans.

2024-01-24 10:00 AM  
DREW RIVENBARK, EI  
4342  
LEVEL III CERTIFICATION NO.